



Trip to:

**Comfort Inn
Sr 28 M-28 E.**

Munising, MI 49862

(906) 387-5292

163.22 miles / 2 hours 59 minutes

Estimated Fuel Cost: **\$24.77**



SUAMICO CITGO

1535 SUNSET BEACH RD, SUAMICO, WI 54173
(920) 434-7072

Download
Free App



1. Start out going **west** on **Sunset Beach Rd / County Hwy-B** toward **Veterans Ave.** [Hide Map](#)

0.07 Mi

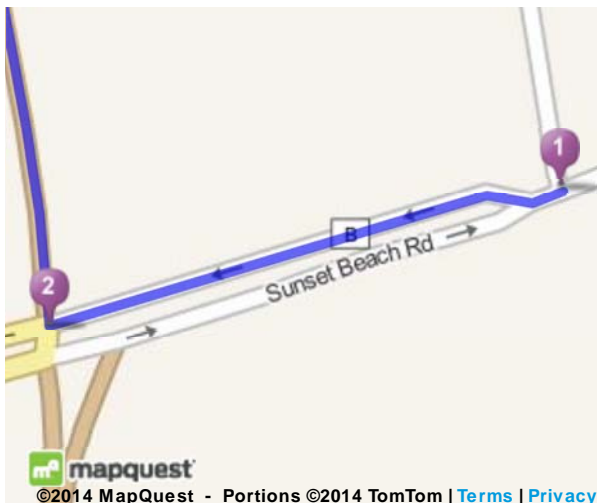
0.07 Mi Total



2. Merge onto **US-41 N.** [Hide Map](#)

42.8 Mi

42.8 Mi Total





3. Turn **right** onto **Country Meadows Rd.** [Hide Map](#)

0.04 Mi
42.9 Mi Total

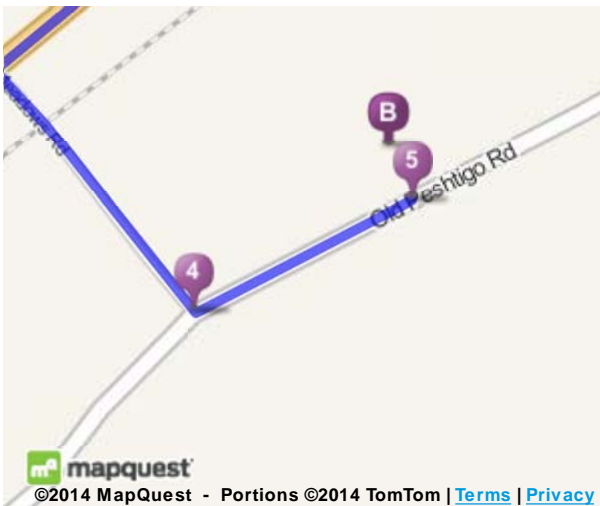


4. Turn **left** onto **Old Peshtigo Rd.** [Hide Map](#)

0.03 Mi
42.9 Mi Total



5. **W1390 OLD PESHTIGO RD.** [Hide Map](#)



A to B Travel Estimate: 42.90 mi - about 40 minutes



MARINETTE SHELL

W1390 OLD PESHTIGO RD, MARINETTE, WI 54143
(715) 732-9290



1. Start out going **southwest** on **Old Peshtigo Rd** toward **Country Meadows Rd**. [Map](#)

0.03 Mi

42.9 Mi Total



2. Take the 1st **right** onto **Country Meadows Rd**. [Hide Map](#)

0.04 Mi

43.0 Mi Total



3. Take the 1st **right** onto **US-41 N / US Highway 41**. Continue to follow **US-41 N** (Crossing into **Michigan**). [Hide Map](#)

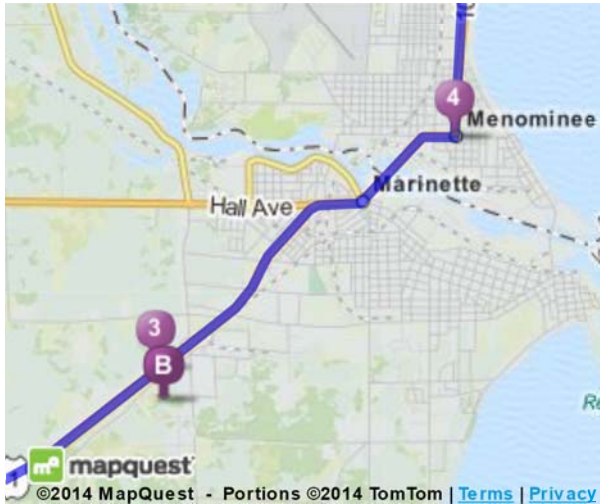
3.4 Mi

46.3 Mi Total





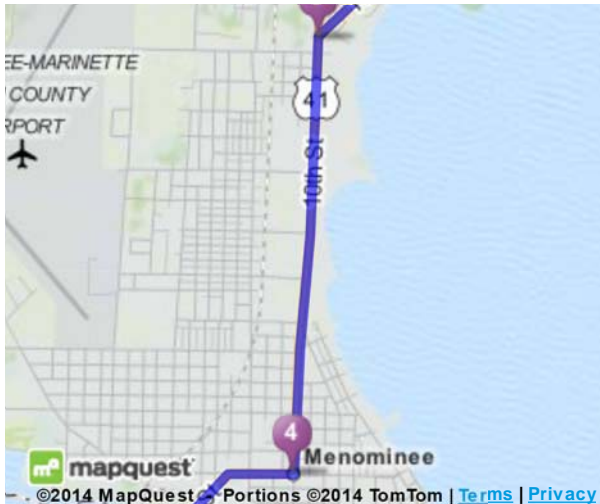
4. Turn **left** onto **10th St / US-41 N.** [Hide Map](#)



1.8 Mi
48.2 Mi Total



5. Turn **slight right** onto **N Shore Dr / MI-35.** Continue to follow **MI-35.** [Hide Map](#)



52.2 Mi
100.4 Mi Total



6. Turn **right** onto **Ludington St.** [Hide Map](#)



0.05 Mi
100.5 Mi Total

7. 2223 LUDINGTON ST is on the right. [Hide Map](#)

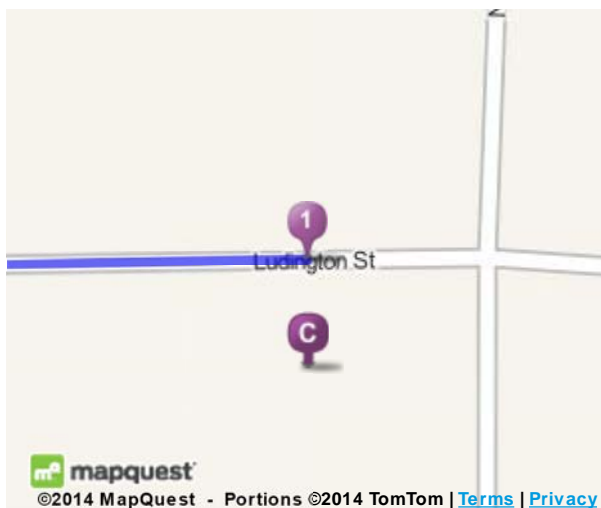


B to C Travel Estimate: **57.55 mi - about 1 hour 10 minutes**

C **Stonehouse The**
2223 Ludington St, Escanaba, MI 49829
(906) 786-5003

1. Start out going **west** on **Ludington St** toward **S Lincoln Rd / MI-35**. [Hide Map](#)

0.05 Mi
100.5 Mi Total





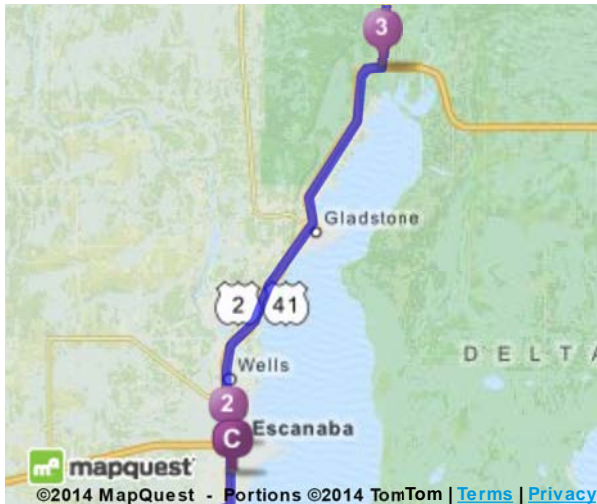
2. Take the 1st right onto **N Lincoln Rd / US-41 N / US-2 E / MI-35**.
Continue to follow **US-41 N / US-2 E**. [Hide Map](#)

14.6 Mi
115.1 Mi Total



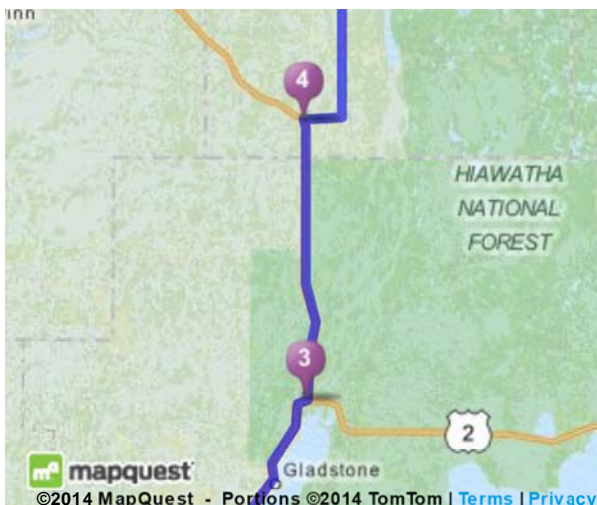
3. Turn **left** onto **US Highway 41 / US-41 N**. [Hide Map](#)

18.8 Mi
133.9 Mi Total



4. Turn **sharp right** onto **MI-67 / State Highway M67**. Continue to follow **MI-67**. [Hide Map](#)

12.1 Mi
146.0 Mi Total

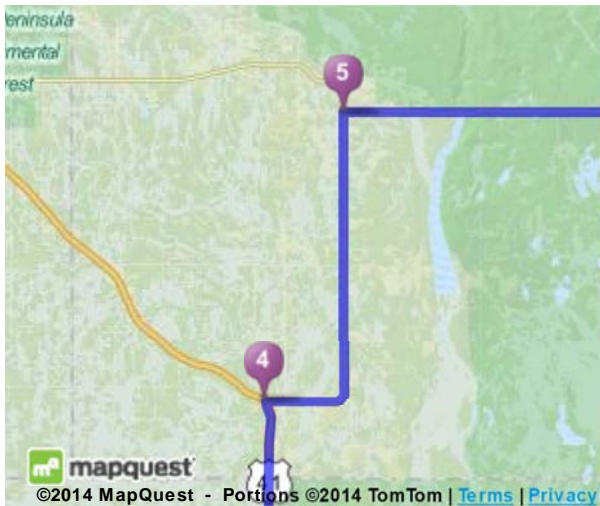




5. Turn **right** onto **MI-94 / Tunteri Rd.** Continue to follow **MI-94.** [Hide Map](#)

15.6 Mi

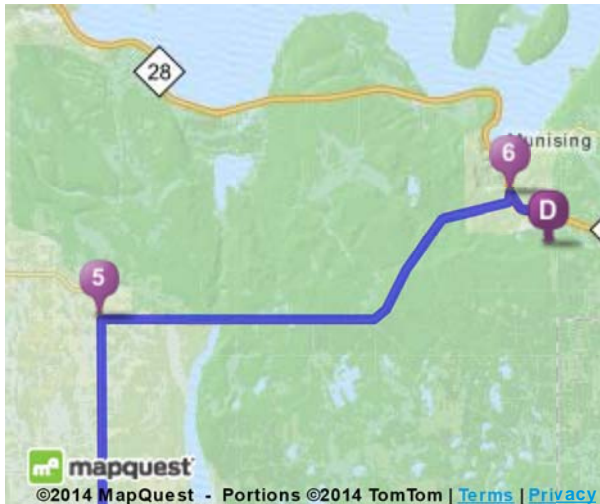
161.5 Mi Total



6. Turn **right** onto **MI-28 / MI-94 / State Highway M28.** Continue to follow **MI-28 / MI-94.** [Hide Map](#)

1.7 Mi

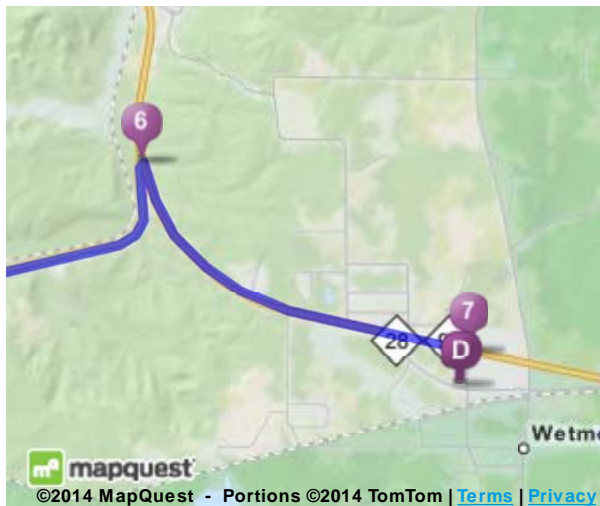
163.2 Mi Total



7. Turn **right** onto **Knox St.** [Hide Map](#)

0.03 Mi

163.2 Mi Total



8. SR 28 M-28 E.. [Hide Map](#)



C to D Travel Estimate: **62.76 mi - about 1 hour 8 minutes**

D **Comfort Inn**
Sr 28 M-28 E., Munising, MI 49862
(906) 387-5292

Total Travel Estimate: 163.22 miles - about 2 hours 59 minutes